This is a digital copy of a book that was preserved for generations on library shelves before it was carefully scanned by Google as part of a project to make the world's books discoverable online.

It has survived long enough for the copyright to expire and the book to enter the public domain. A public domain book is one that was never subject to copyright or whose legal copyright term has expired. Whether a book is in the public domain may vary country to country. Public domain books are our gateways to the past, representing a wealth of history, culture and knowledge that's often difficult to discover.

Marks, notations and other marginalia present in the original volume will appear in this file - a reminder of this book's long journey from the publisher to a library and finally to you.

Usage guidelines

Google is proud to partner with libraries to digitize public domain materials and make them widely accessible. Public domain books belong to the public and we are merely their custodians. Nevertheless, this work is expensive, so in order to keep providing this resource, we have taken steps to prevent abuse by commercial parties, including placing technical restrictions on automated querying.

We also ask that you:

+ *Make non-commercial use of the files* We designed Google Book Search for use by individuals, and we request that you use these files for personal, non-commercial purposes.

+ *Refrain from automated querying* Do not send automated queries of any sort to Google's system: If you are conducting research on machine translation, optical character recognition or other areas where access to a large amount of text is helpful, please contact us. We encourage the use of public domain materials for these purposes and may be able to help.

+ *Maintain attribution* The Google "watermark" you see on each file is essential for informing people about this project and helping them find additional materials through Google Book Search. Please do not remove it.

+ *Keep it legal* Whatever your use, remember that you are responsible for ensuring that what you are doing is legal. Do not assume that just because we believe a book is in the public domain for users in the United States, that the work is also in the public domain for users in other countries. Whether a book is still in copyright varies from country to country, and we can't offer guidance on whether any specific use of any specific book is allowed. Please do not assume that a book's appearance in Google Book Search means it can be used in any manner anywhere in the world. Copyright infringement liability can be quite severe.

About Google Book Search

Google's mission is to organize the world's information and to make it universally accessible and useful. Google Book Search helps readers discover the world's books while helping authors and publishers reach new audiences. You can search through the full text of this book on the web at `http://books.google.com/`

Ital 555.83

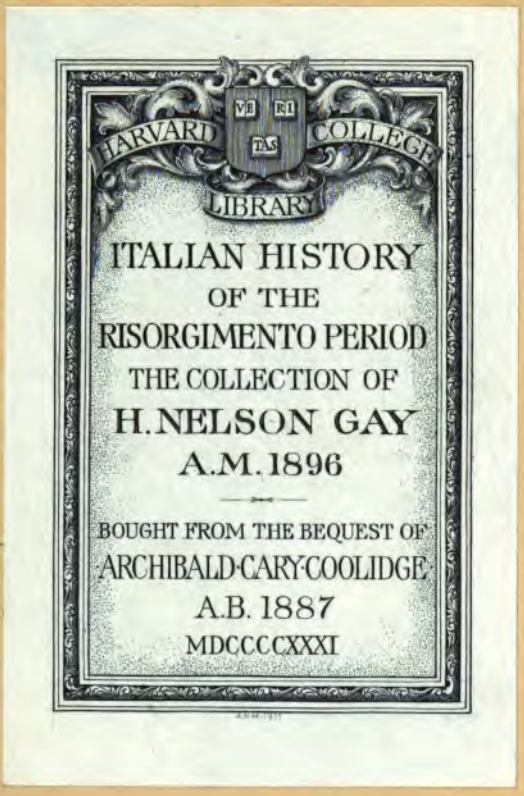

Digitized by Google

Digitized by Google

Digitized by Google

Digitized by Google

Digitized by Google

Ital 555.83

ÉTUDES STATISTIQUES

SUR

ROME

ET SUR LA PARTIE OCCIDENTALE

DES ÉTATS ROMAINS;

PAR

LE COMTE DE TOURNON,

PAIR DE FRANCE,

PRÉFET DE ROME DE 1810 A 1814.

ATLAS.

SECONDE ÉDITION.

PARIS,

TREUTTEL ET WURTZ, RUE DE LILLE, N° 17.

M DCCC XXXI.

Digitized by Google

Ital 555.93

HARVARD COLLEGE LIBRARY
H. NELSON GAY
RISORGIMENTO COLLECTION
COOLIDGE FUND
1931

Digitized by Google

Digitized by Google

PIANTA TOPOGRAFICA DELLA C

PLAN GÉOMÉTRAL DE LA VILLE DE

Digitized by Google

TA DI ROMA DELL' ANNO MDCCCXII

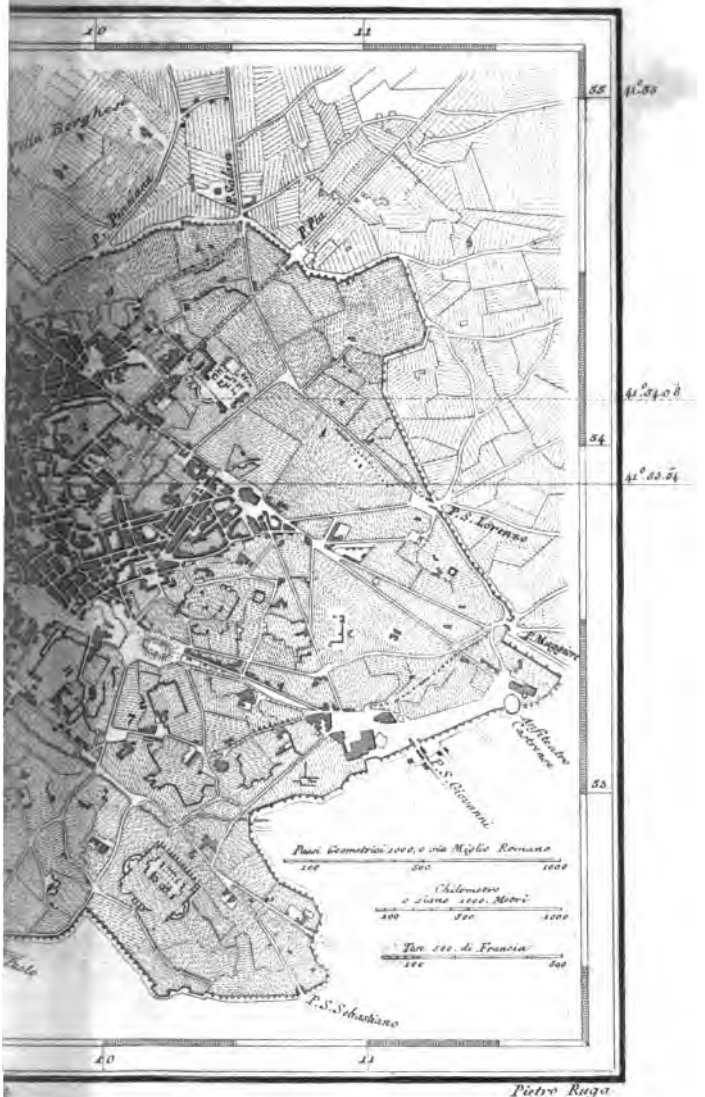

ROME DANS SON ÉTAT ACTUEL L'AN. 1812

Digitized by Google

Digitized by Google

Digitized by Google

DEPARTEMENT DE

Digitized by Google

ROME POUR L'AN 1814

Digitized by Google

Digitized by Google

Digitized by Google

Digitized by Google

Digitized by Google

Digitized by Google

Digitized by Google

Digitized by Google

Digitized by Google

Digitized by Google

Digitized by Google

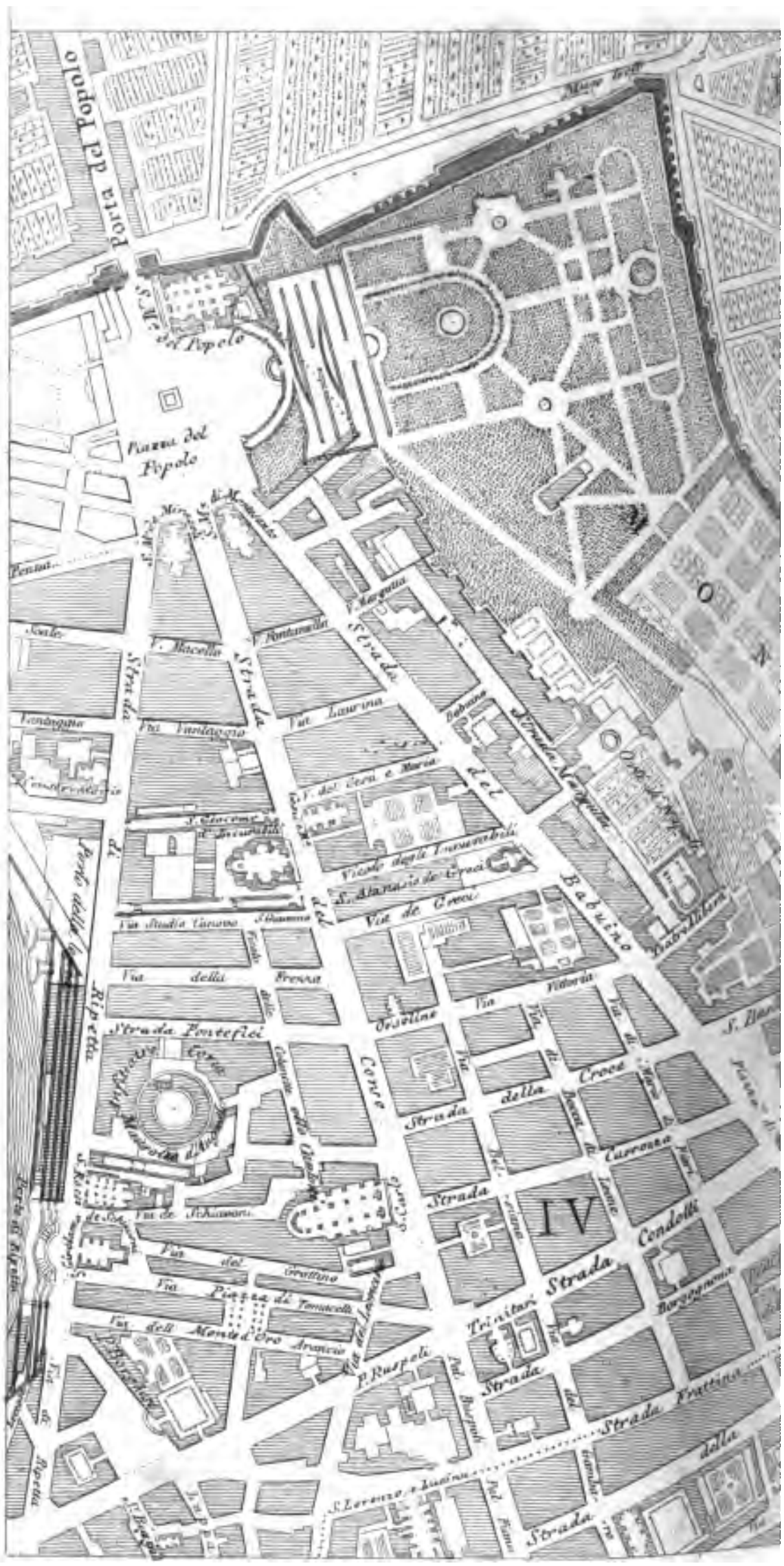
Porta del Popolo
S. M. del Popolo
Piazza del Popolo
V. Macello
V. Fontanella
V. Margutta
Strada
Via Vantaggio
Via Laurina
Strada del Babuino
V. del Gesù e Maria
Vicolo degli Incurabili
S. Atanasio de Greci
Via de Greci
Via Studio Canova
Via della Frezza
Ripetta
Strada Pontefici
Orsoline
Via Vittoria
Corso
Strada della Croce
Carrozza
Strada
IV
Via de Schiavoni
Via del Grottino
Piazza de Tomacelli
Via dell Monte d'Oro
Strada Condotti
Borgognona
Trinitari
P. Ruspoli
Strada Frattina
S. Lorenzo in Lucina
Strada

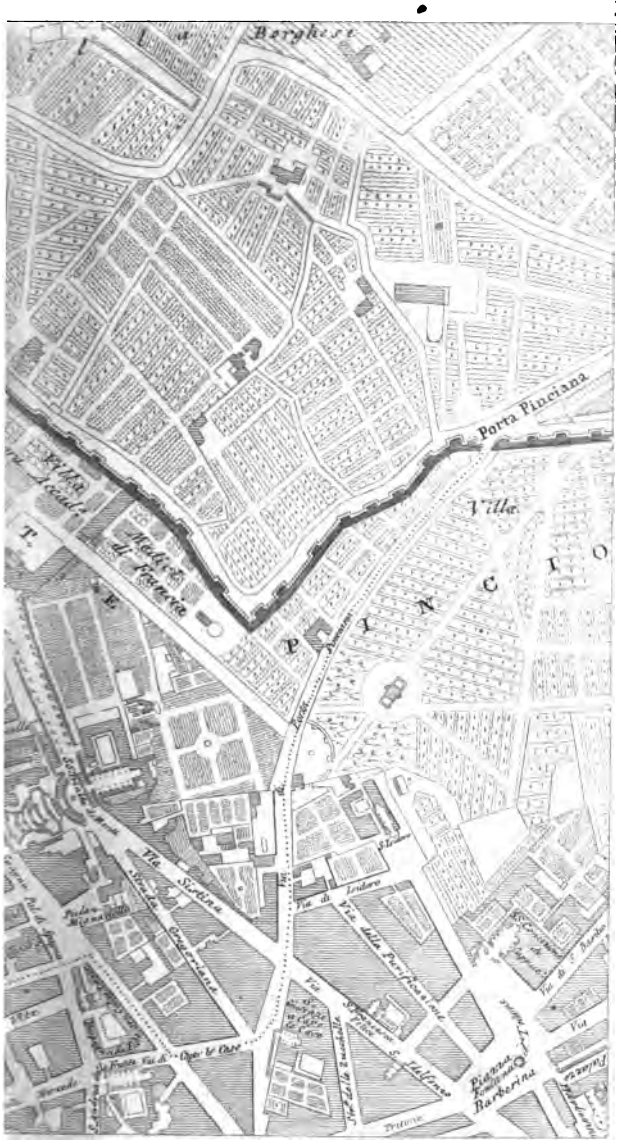

Digitized by Google

Digitized by Google

Digitized by Google

Pl.

Digitized by Google

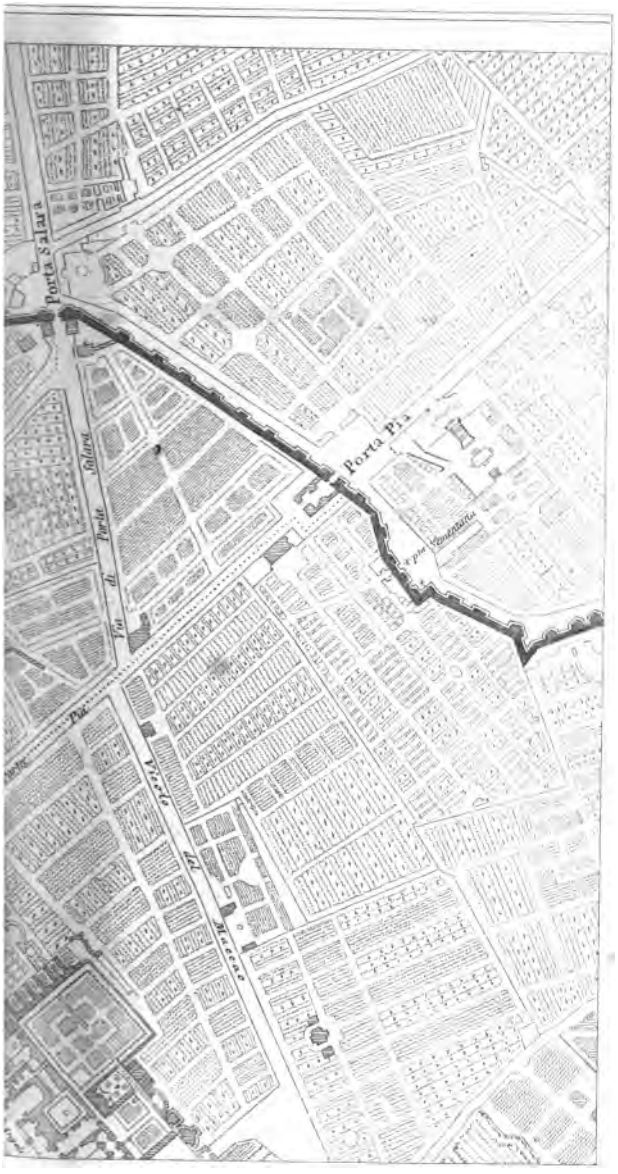

Digitized by Google

Digitized by Google

Digitized by Google

Digitized by Google

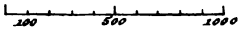

Palmi Romani d'Architettura



Piedi Romani Antichi 1000.

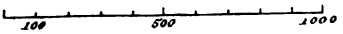

Piedi di Parigi

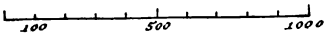

Piedi del Reno

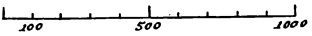

Piedi d'Inghilterra

Digitized by Google

Digitized by Google

Digitized by Google

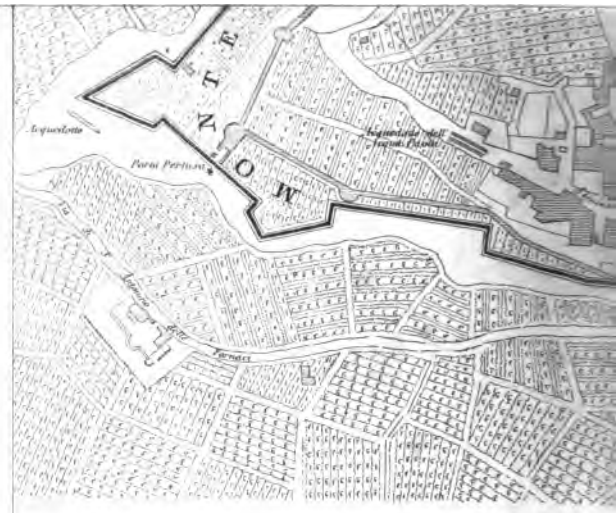

Spiegazione di alcuni segni
che si veggono nella Pianta

* *Porte chiuse che si vedono*
nelle mura di Roma

⁘ *Imbocco scoperto delle Cloache*

∽ *Cloache il di cui imbocco è coperto*

† *Cimiteri*

⛲ *Fontane*

Digitized by Google

Digitized by Google

Digitized by Google

Digitized by Google

Digitized by Google

Digitized by Google

Digitized by Google

Digitized by Google

Pl.

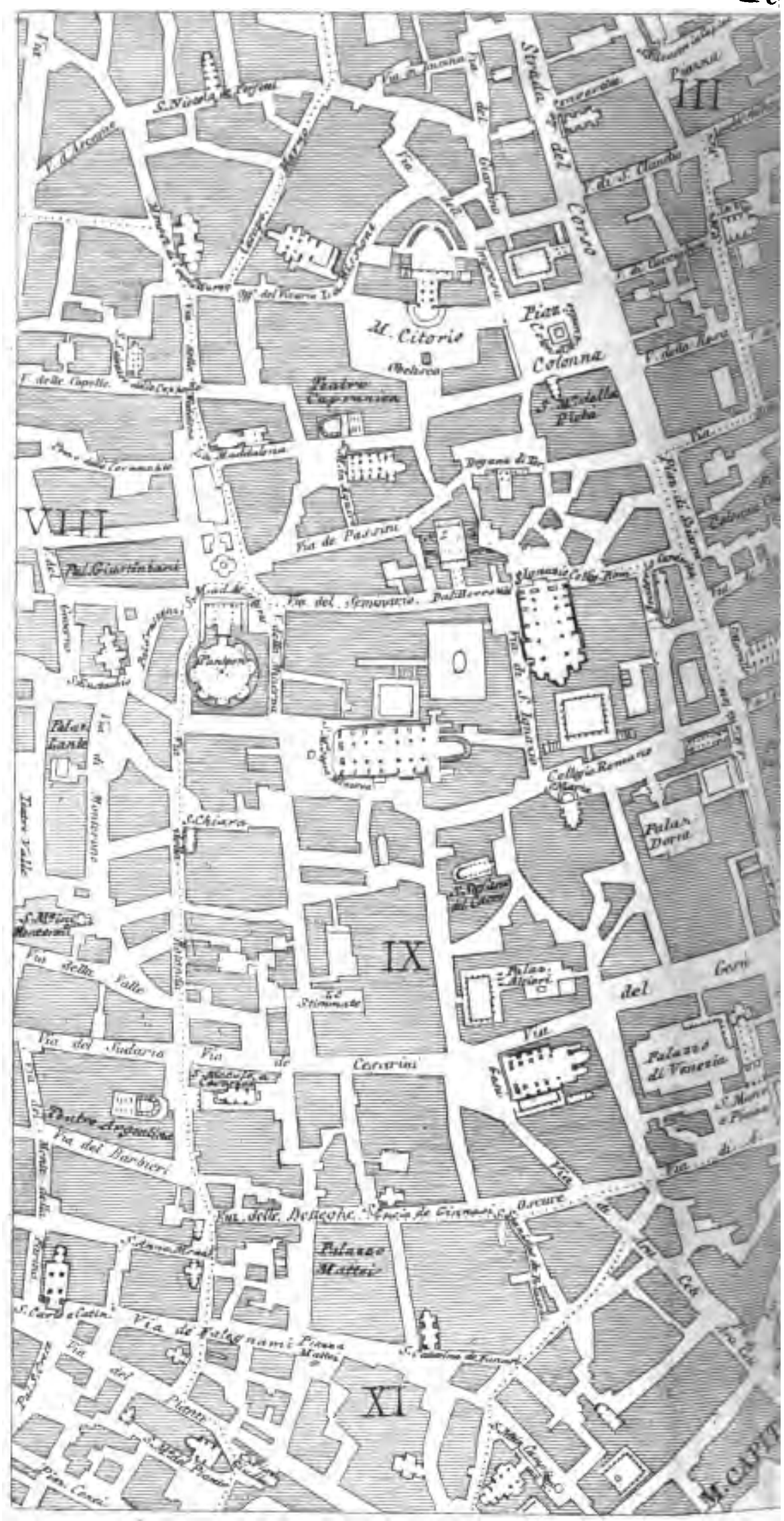

Digitized by Google

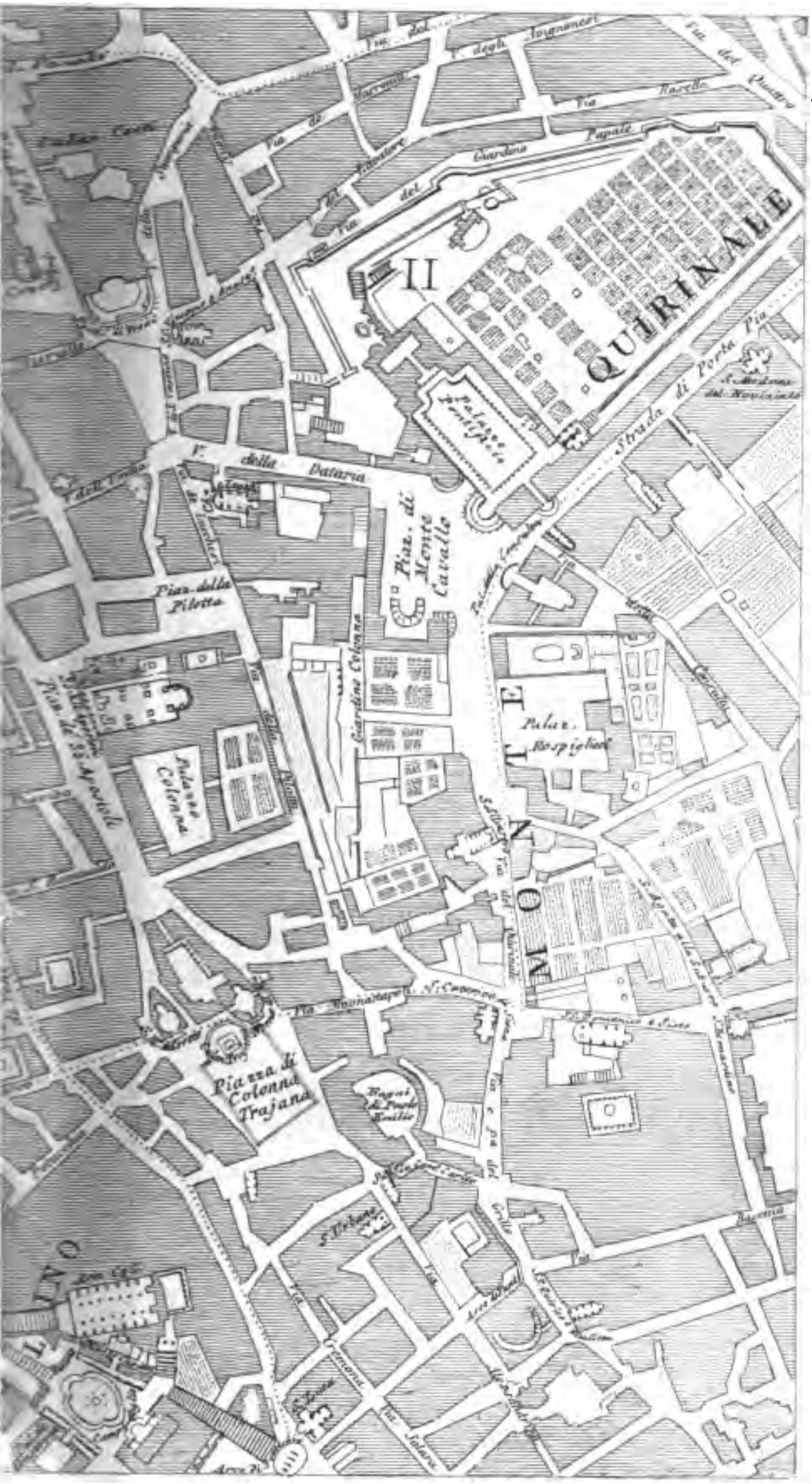

Digitized by Google

Digitized by Google

Digitized by Google



Digitized by Google

Digitized by Google

Digitized by Google

Digitized by Google

Pl

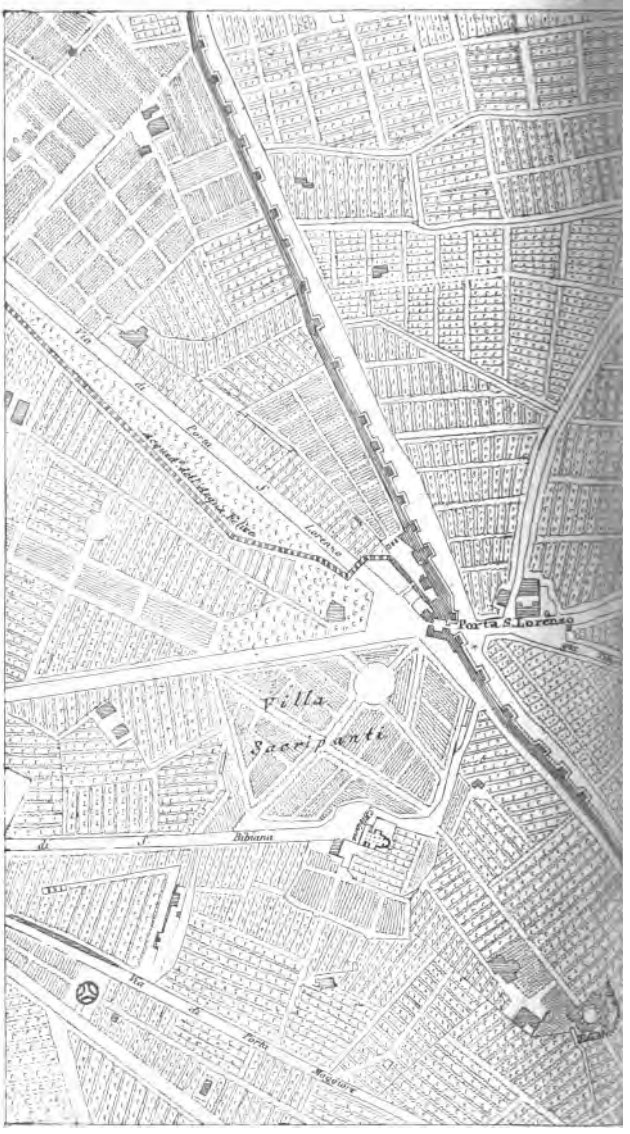

Digitized by Google

Rioni di Roma

I. Monti

II. Trevi

III. Colonna

IV. Campo Marzo

V. Ponte

VI. Parione

VII. Regola

VIII. S. Eustachio

IX. Pigna

X. Campitelli

XI. S. Angelo

XII. Ripa

XIII. Trastevere

XIV. Borgo

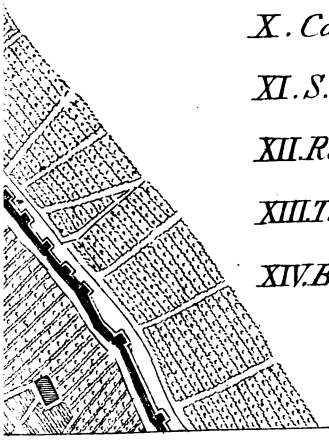

Digitized by Google

Digitized by Google

Digitized by Google

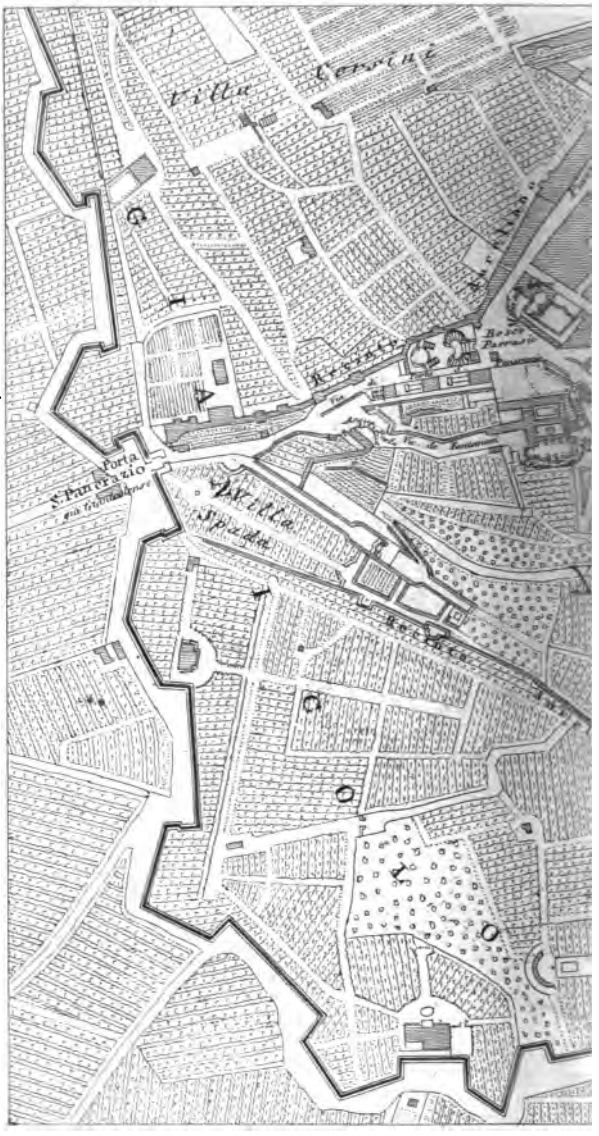

Digitized by Google

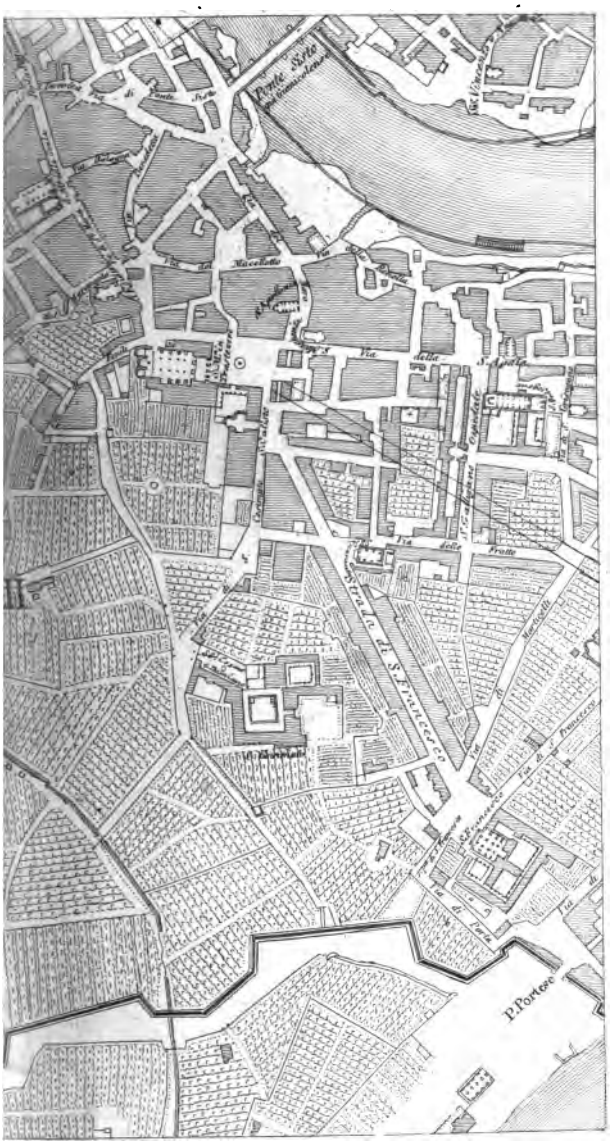

Digitized by Google

Digitized by Google

Digitized by Google

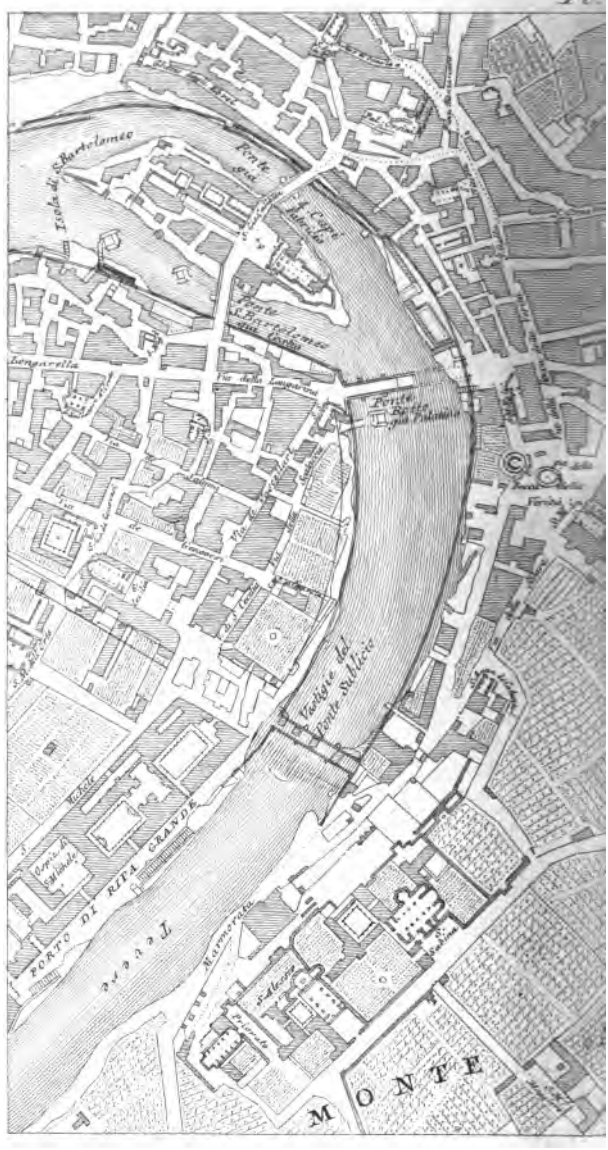

Digitized by Google

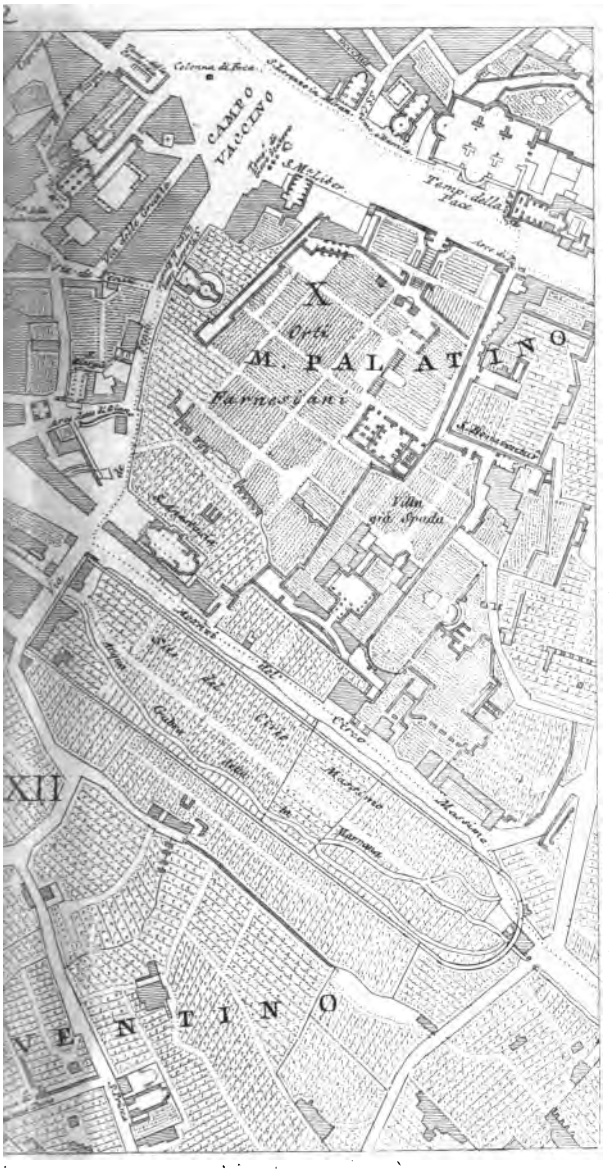

Digitized by Google

Digitized by Google

Digitized by Google

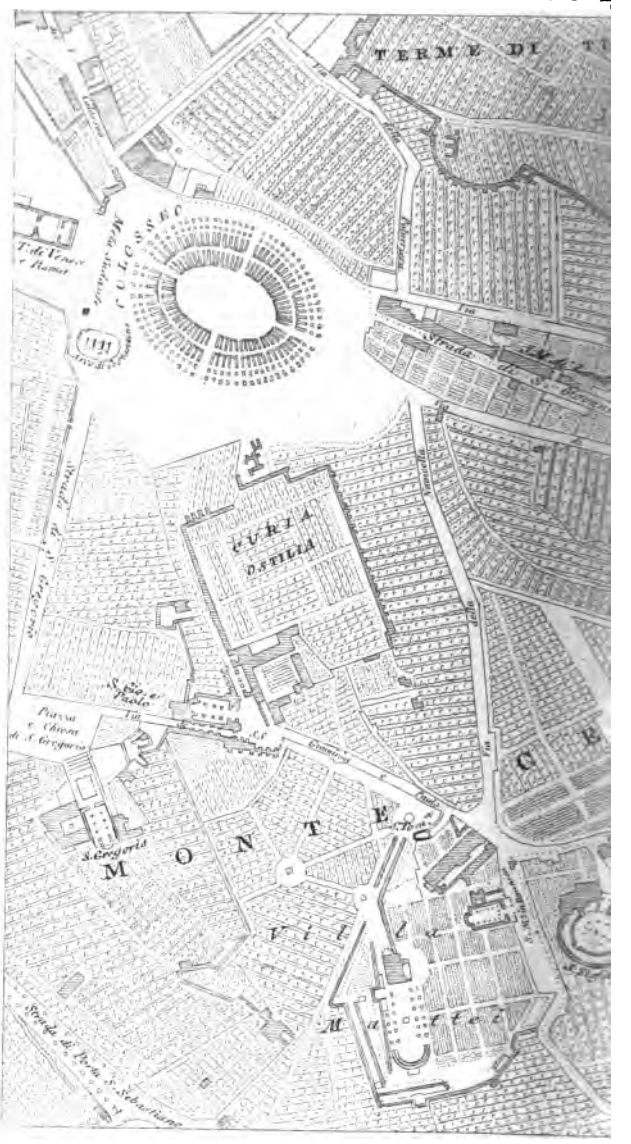

Digitized by Google



Digitized by Google

Digitized by Google

Digitized by Google

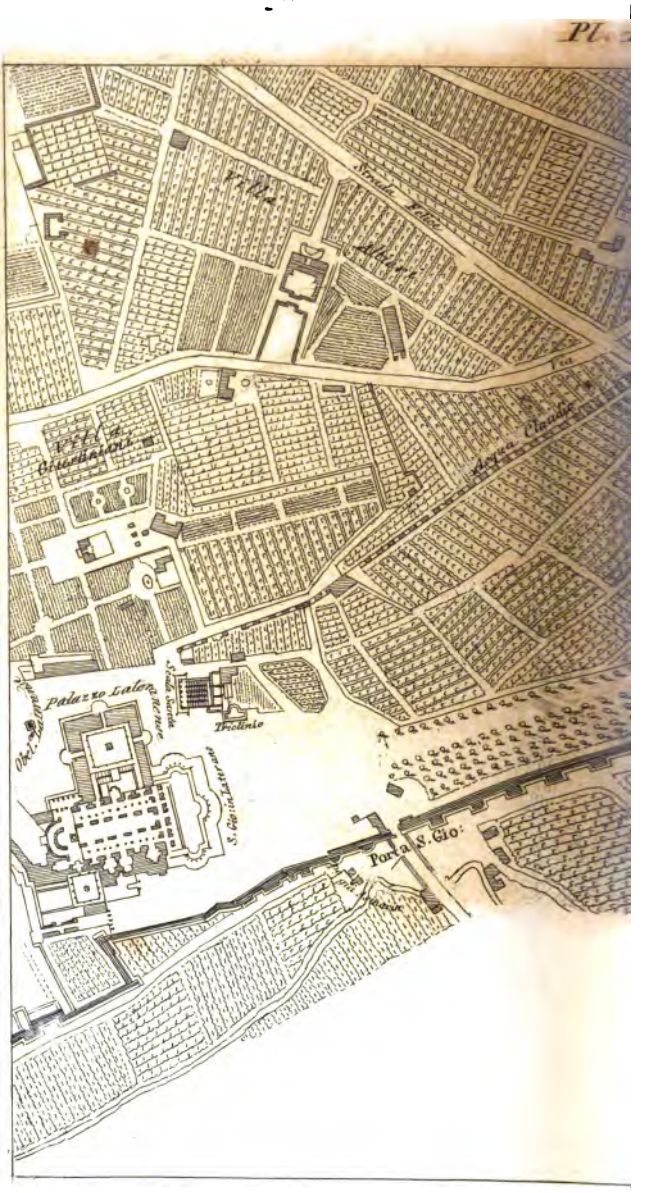

Digitized by Google



Digitized by Google

Digitized by Google

Digitized by Google



Digitized by Google

Digitized by Google

Digitized by Google

Digitized by Google

Pl.

Digitized by Google



Digitized by Google

Digitized by Google

Digitized by Google

Pl.

Digitized by Google

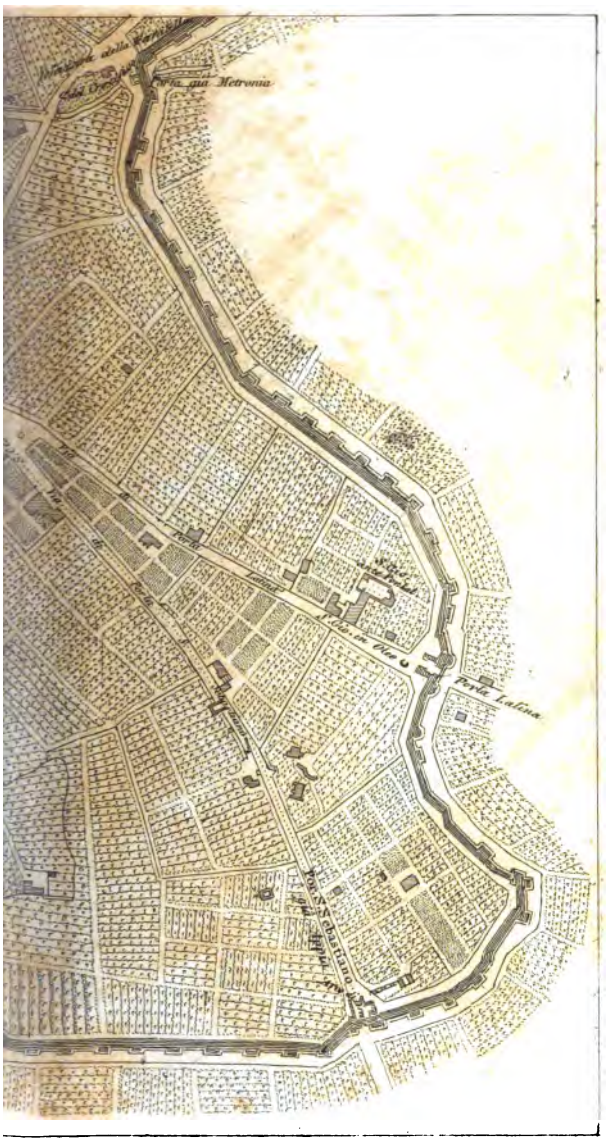

Digitized by Google

Digitized by Google

Tempio di Giove tonante nell 1809.



Vue des restes du Temple de Jupiter tonnant. en 1809 avant l'Administration française.?

Digitized by Google

Digitized by Google

Veduta del tempio di Giove tonante dalla parte del mezzo giorno 1809.



Vue du temple de Jupiter tonnant prise du côté méridional avant l'Administration française en 1809.

Digitized by Google

Digitized by Google

Tempio di Giove tonante nell 1813.



Vue des restes du Temple de Jupiter tonnant, en 1813 à la fin de l'Administration française.

Digitized by Google

Digitized by Google

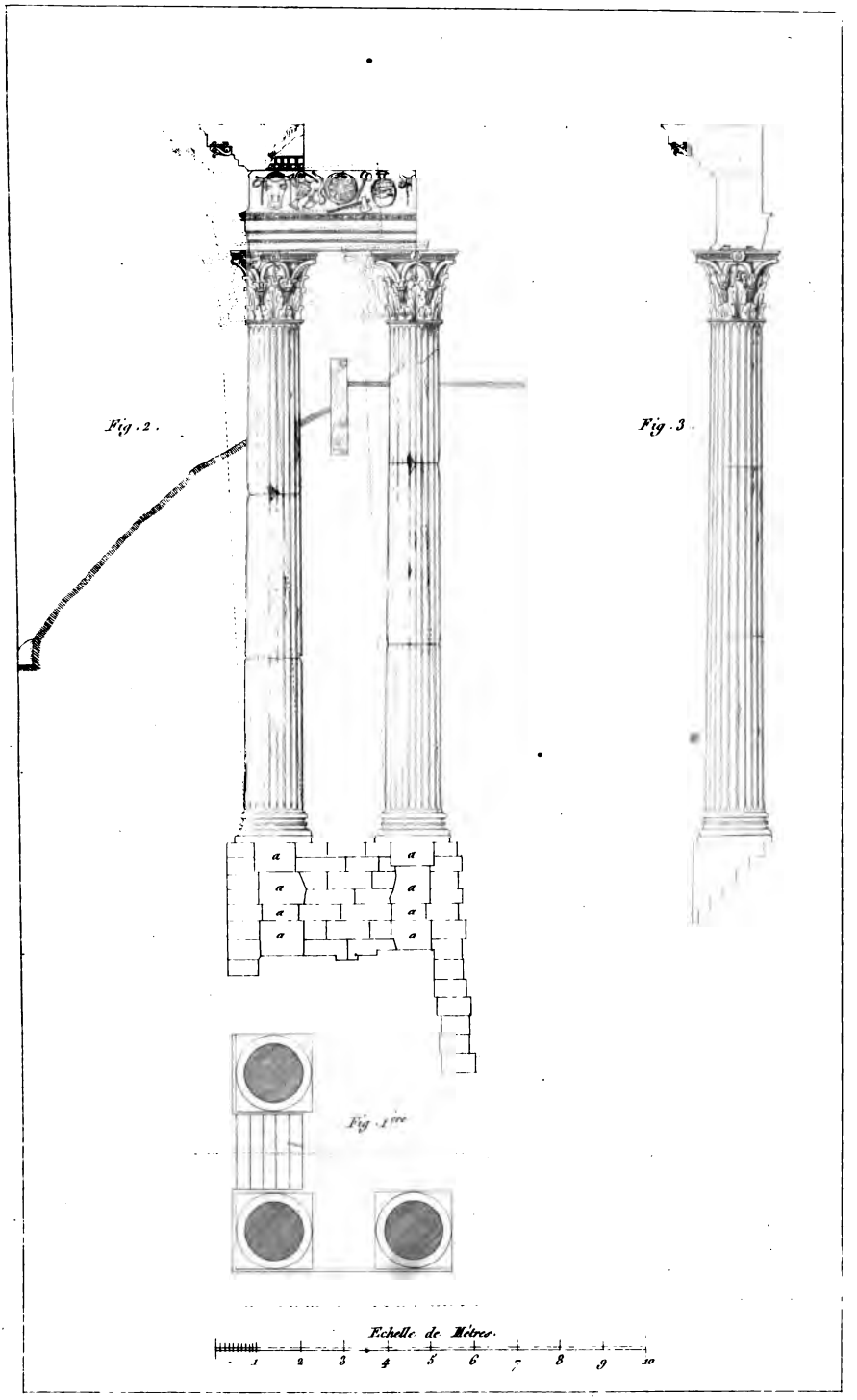

Plan et Élévation du Temple de Jupiter tonnant.

Digitized by Google

Digitized by Google

Pianta del Colosseo, 1813.

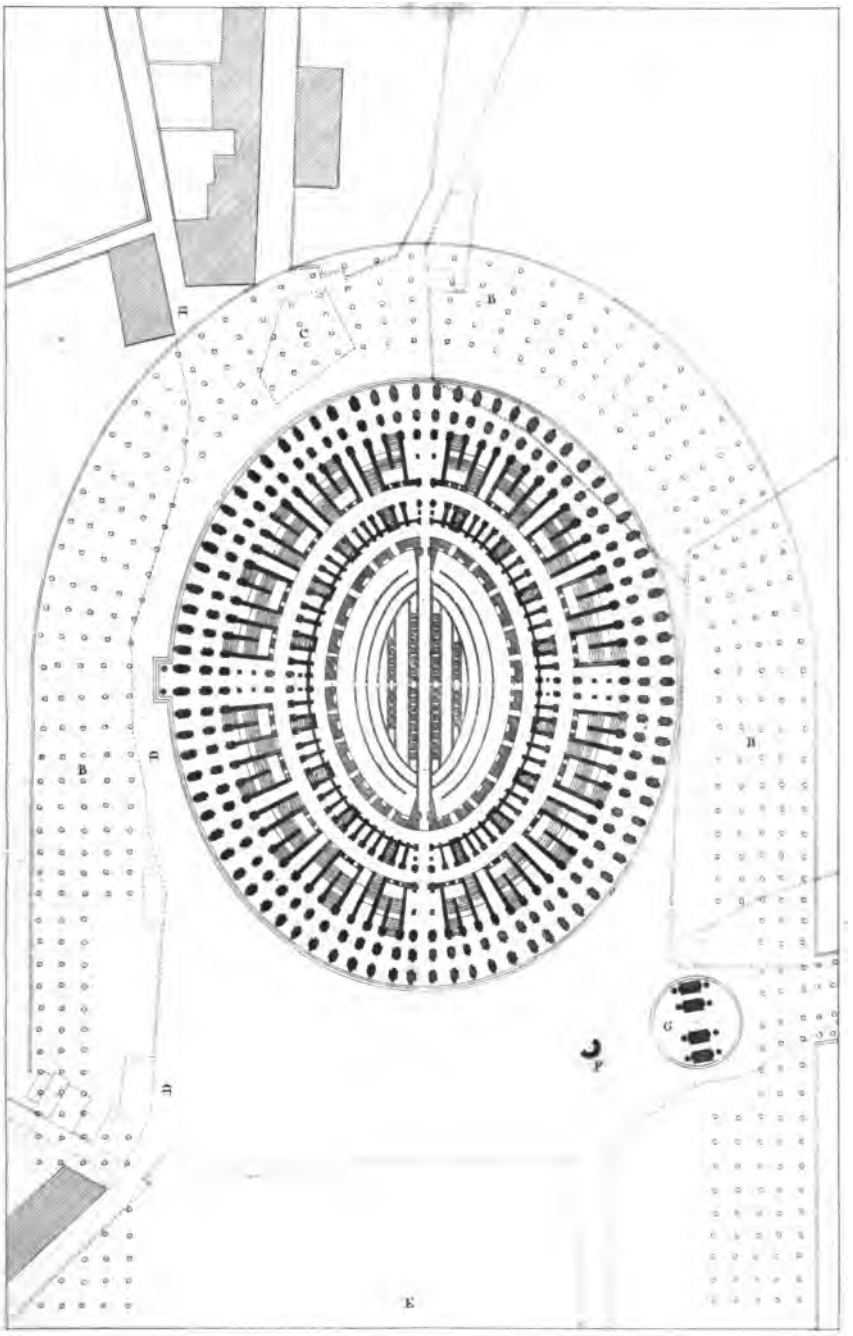

Plan du Colisée en 1813, à la fin de l'Administration Française, avec les projets de plantations.

Digitized by Google

Digitized by Google

Digitized by Google

Pianta del foro romano del mon

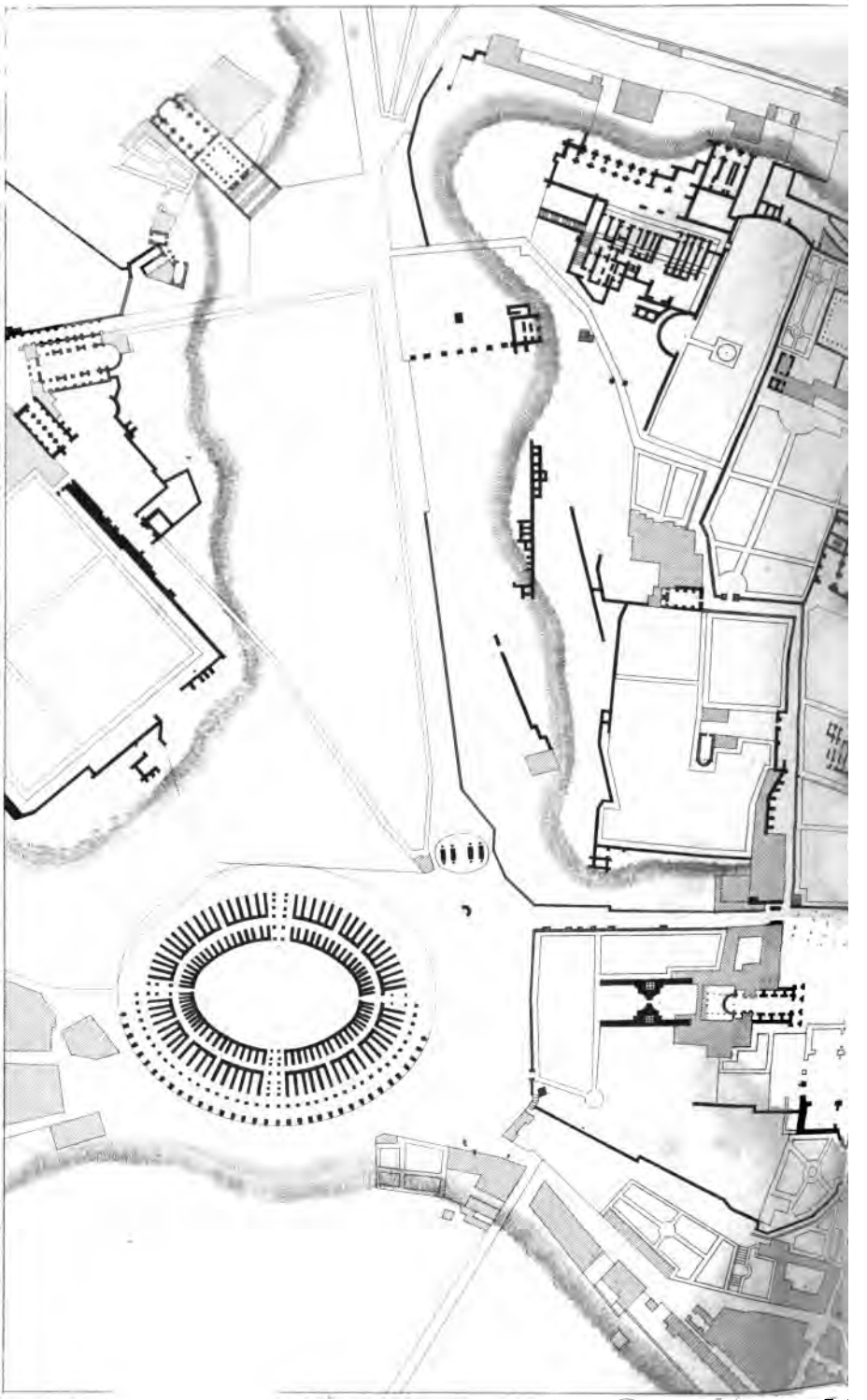

Plan général du Forum romain du Mon

Digitized by Google

Palatino e suoi contorni nel 1809.

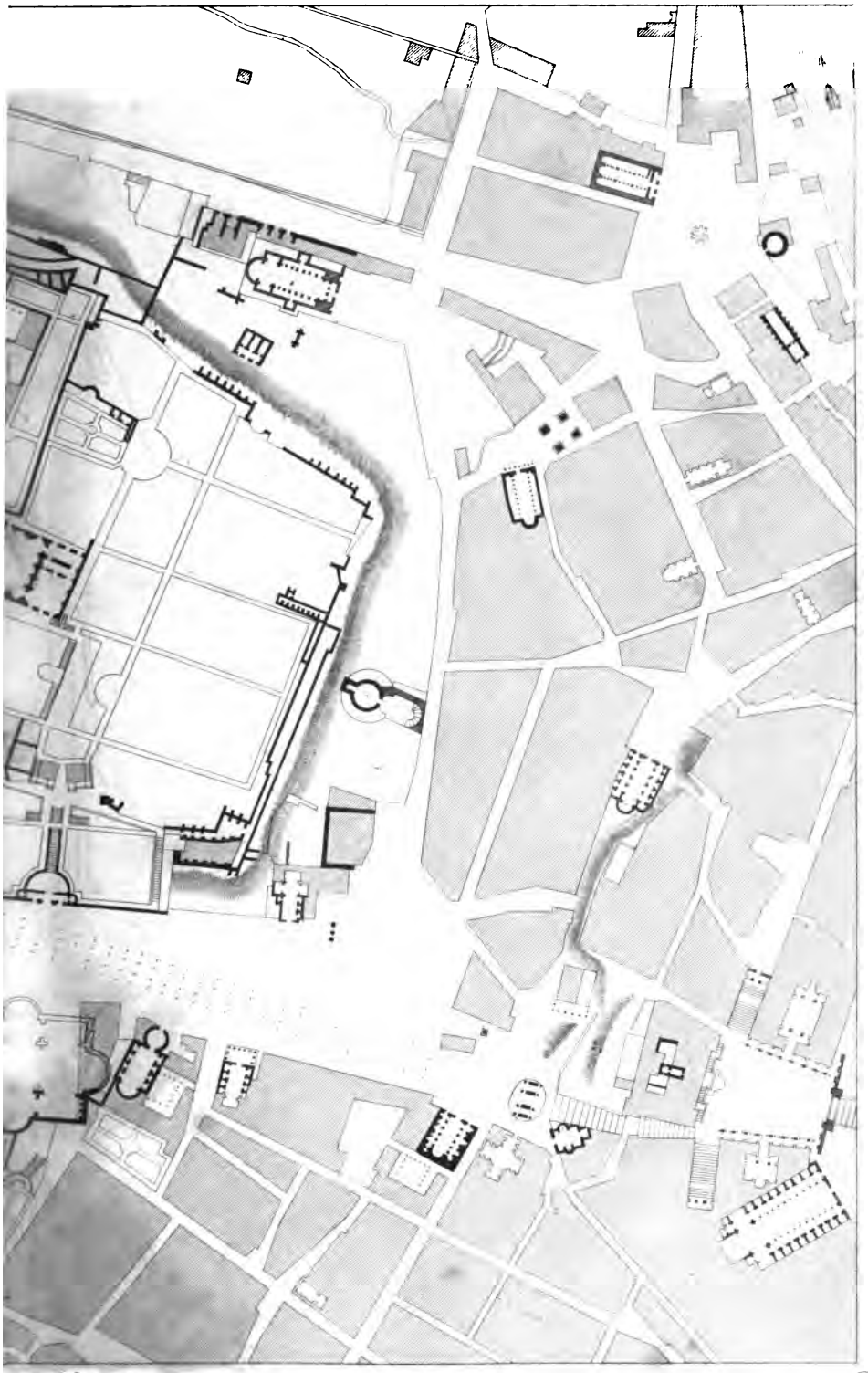

t Palatin et de ses alentours, en 1809.

Digitized by Google

Digitized by Google

Digitized by Google

Pianta del foro romano del Monte Palatino e suoi contorni cogli abbelli

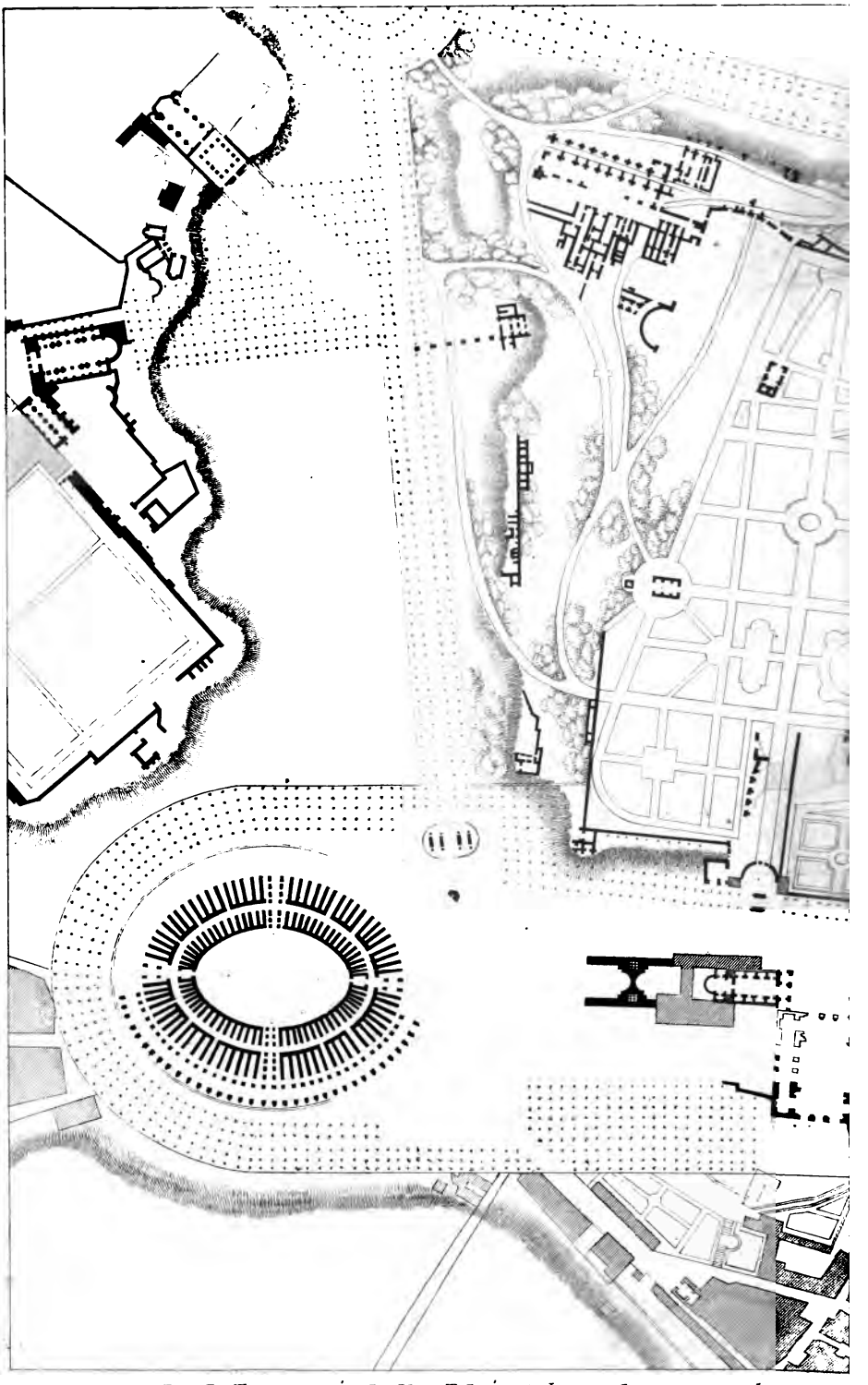

Plan du Forum romain du Mont Palatin et de ses alentours avec les embell

Digitized by Google

nti progettati ed in parte eseguiti dall amministrazione francese 1813.

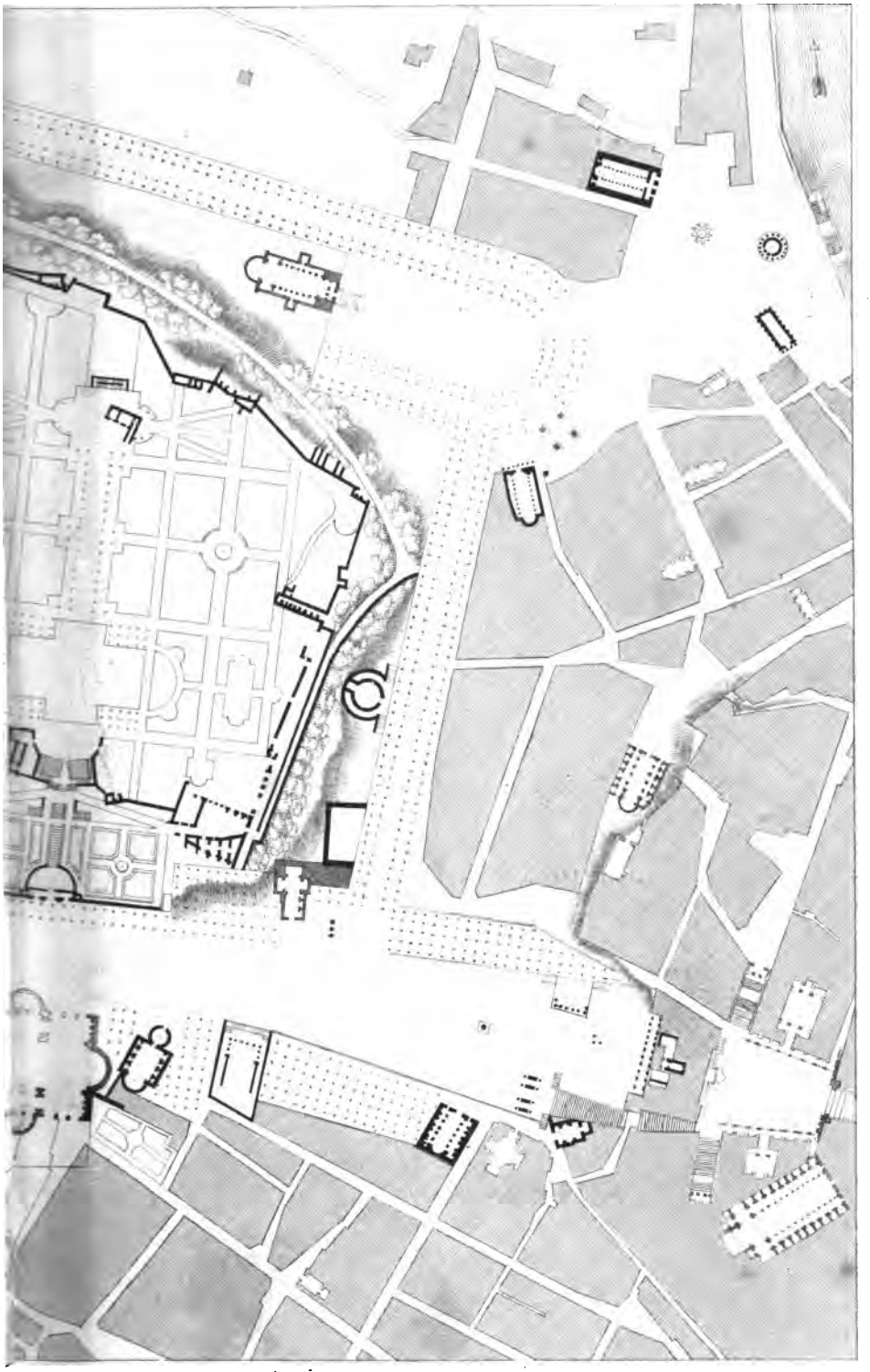

,semens projettés et en partie exécutés par l'Administration française, 1813.

Digitized by Google

Digitized by Google

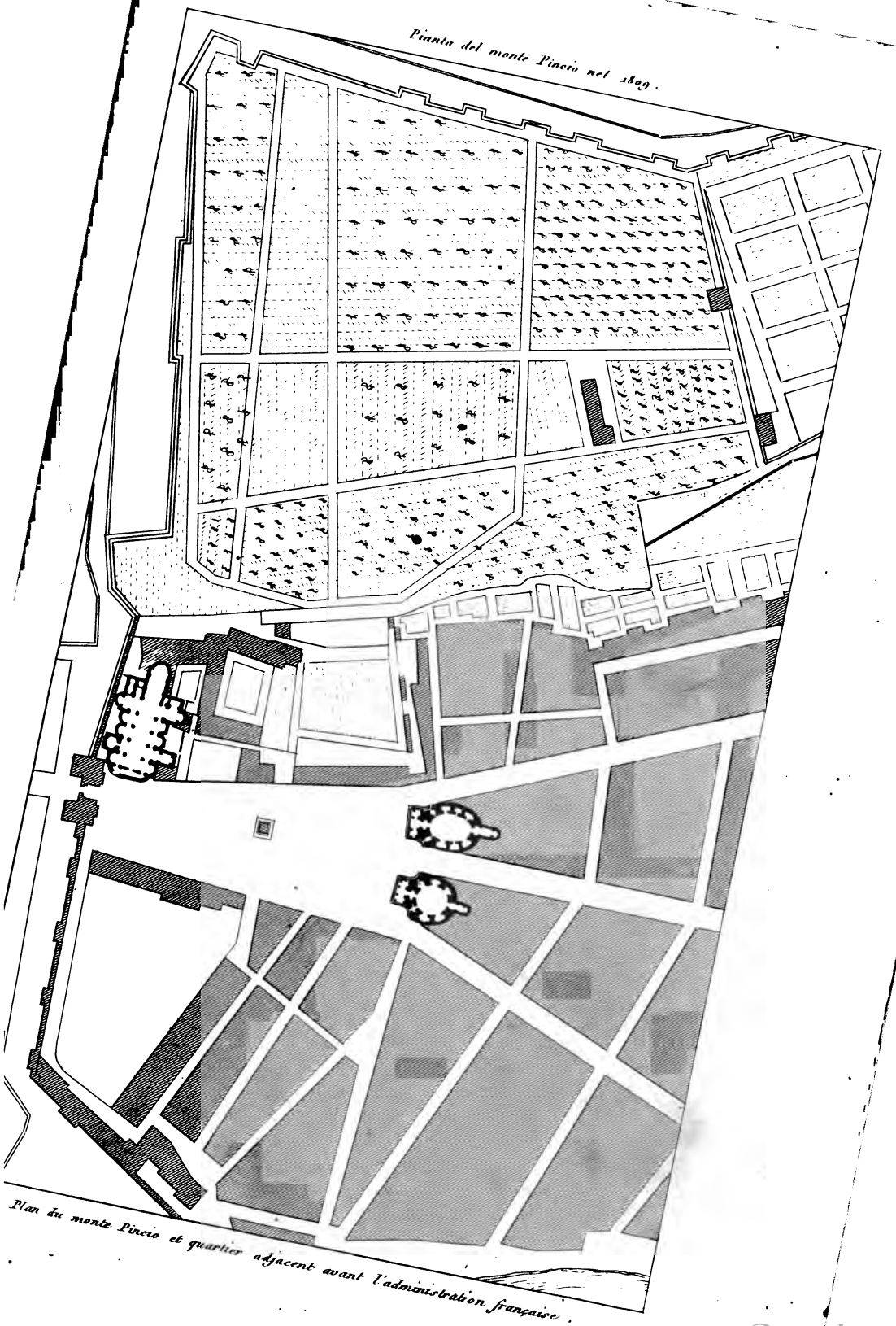

Plan du monte Pincio et quartier adjacent avant l'administration française.

Digitized by Google

Digitized by Google

Pianta del Giardino del monte Pincio 1813.

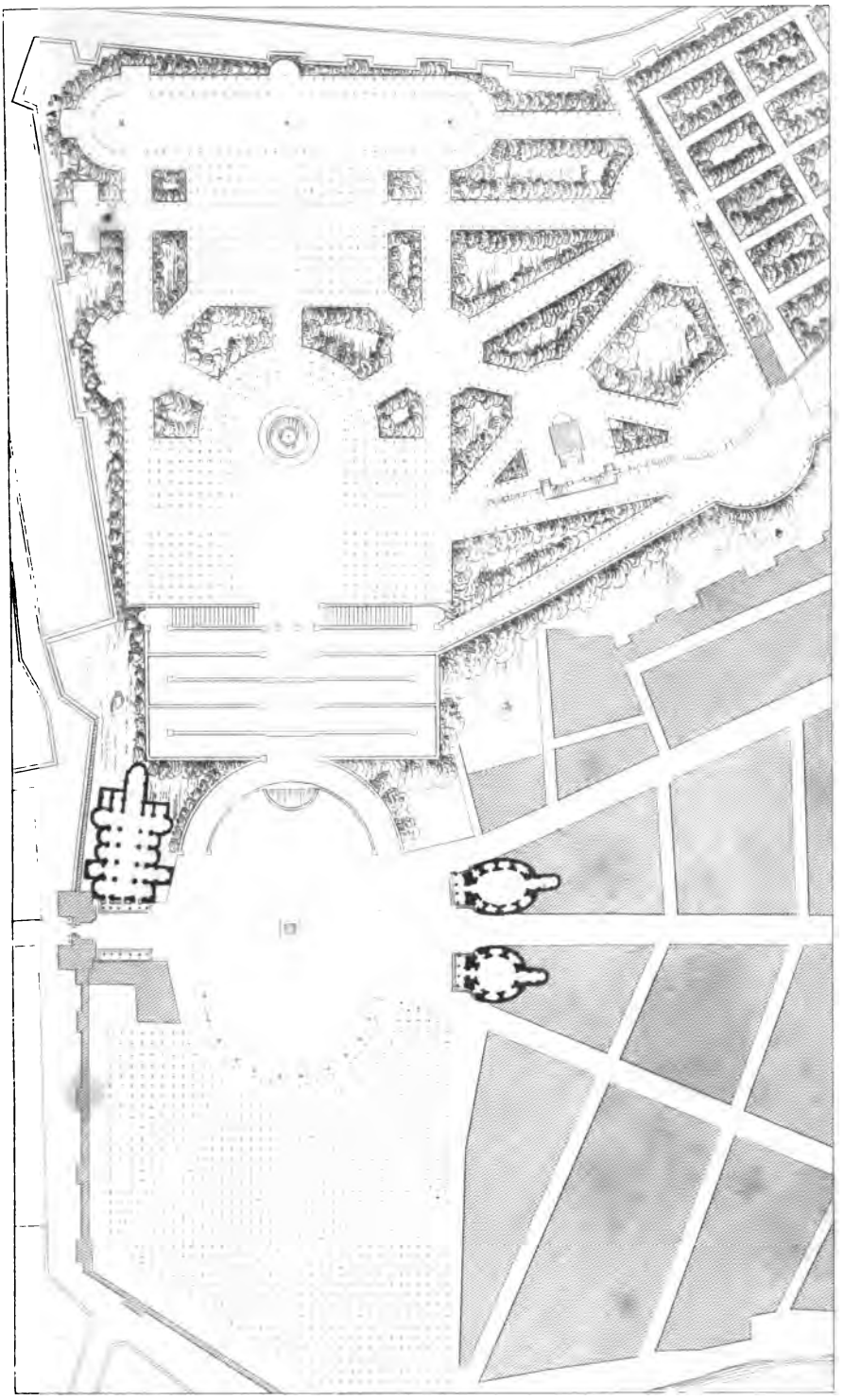

Plan du Jardin du monte Pincio avec le projet de plantation entre la Place du Peuple et le Tibre. 1813.

Digitized by Google

Digitized by Google

Prospetto del Giardino del Monte Pincio secondo i piani dell'amministrazione Francese 1813.



Vue du Jardin du Monte Pincio suivant les projets de l'Administration Française éxecutés pour la plus grande partie, en 1813.

Digitized by Google

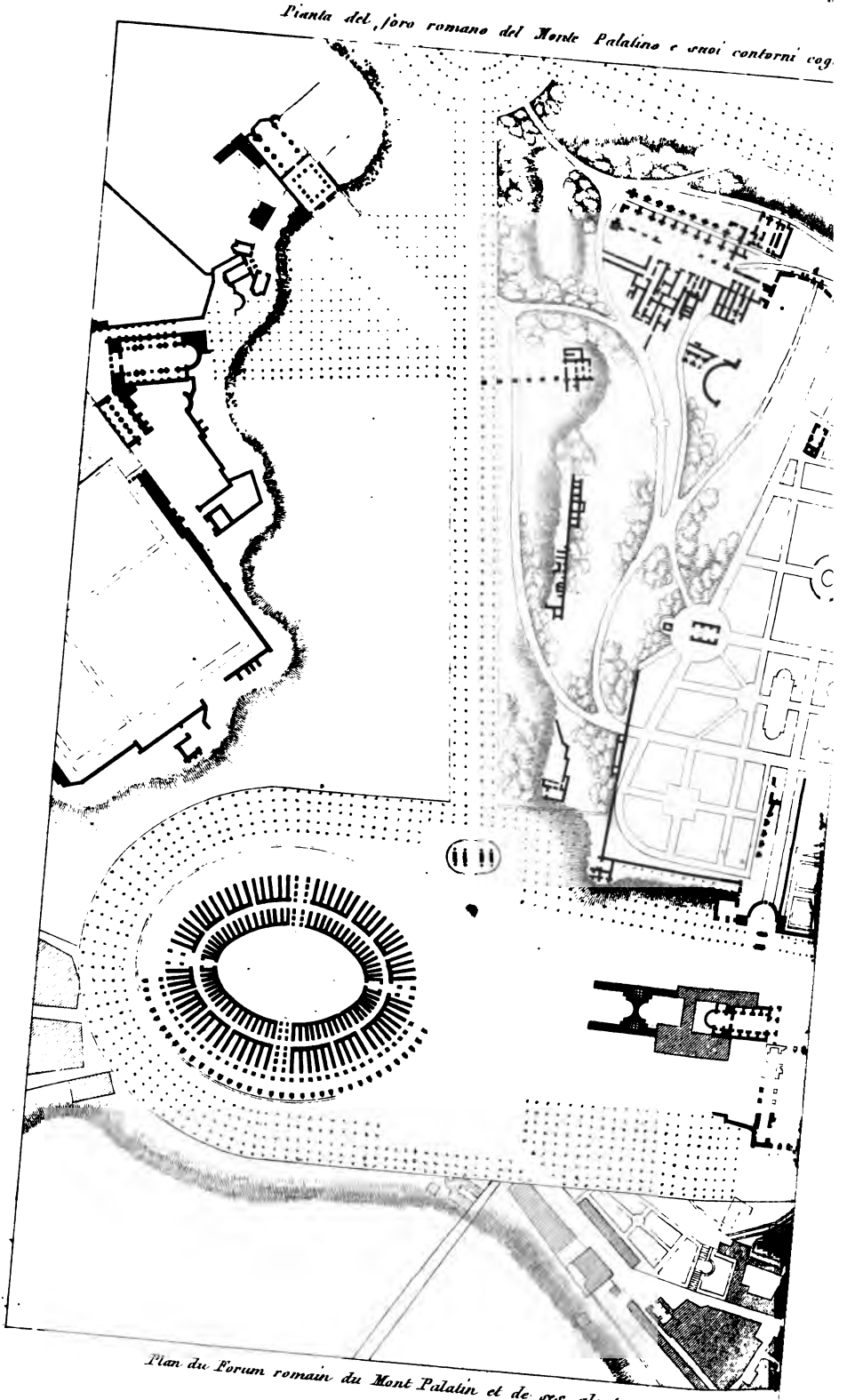

Plan du Forum romain du Mont Palatin et de ses alentours avec les emb

Digitized by Google

di progettati ed in parte eseguiti dall amministrazione francese 1813.

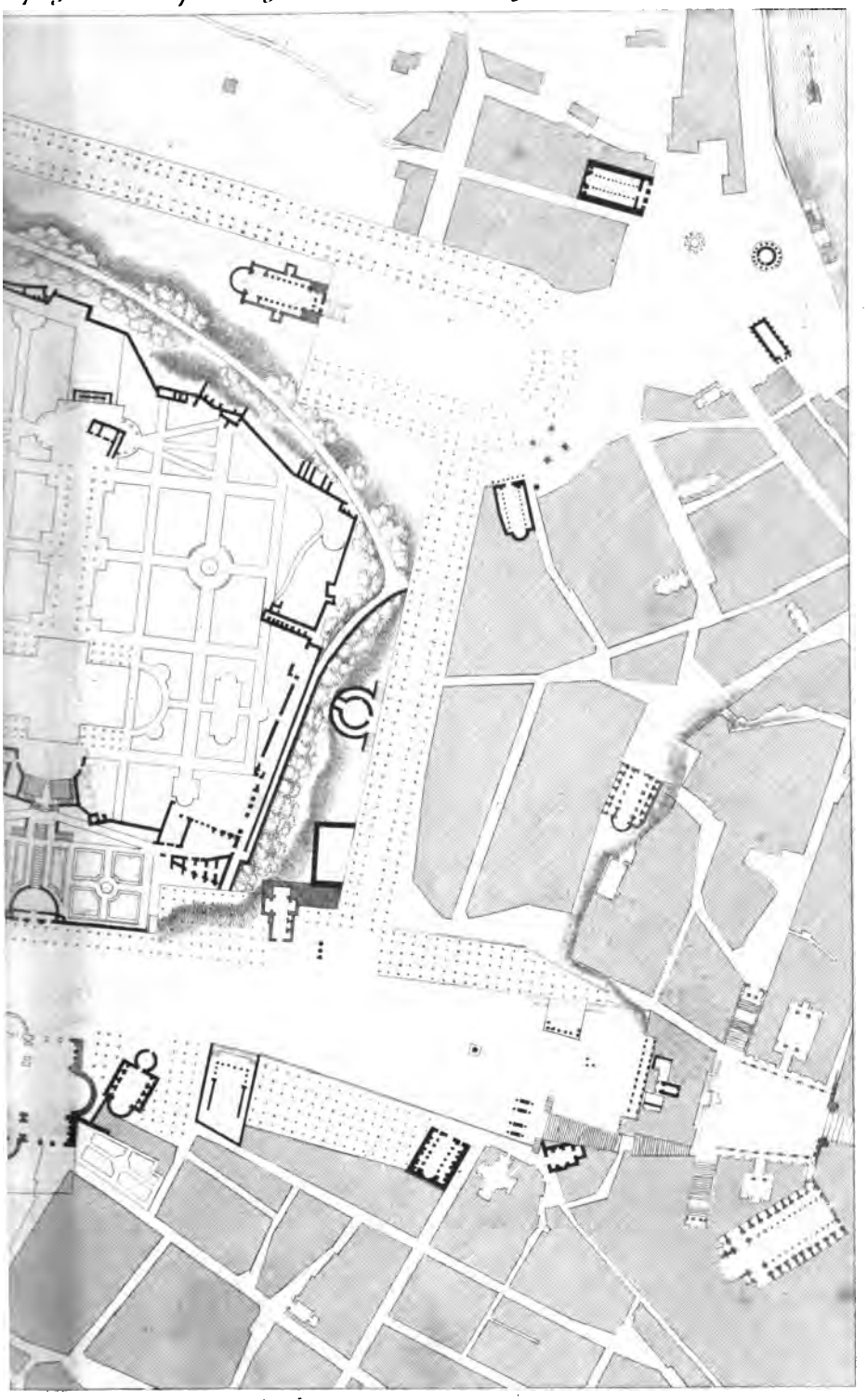

semens projettés et en partie executés par l'Administration française, 1813.

Digitized by Google

Digitized by Google

Pianta del monte Pincio nel 1809.

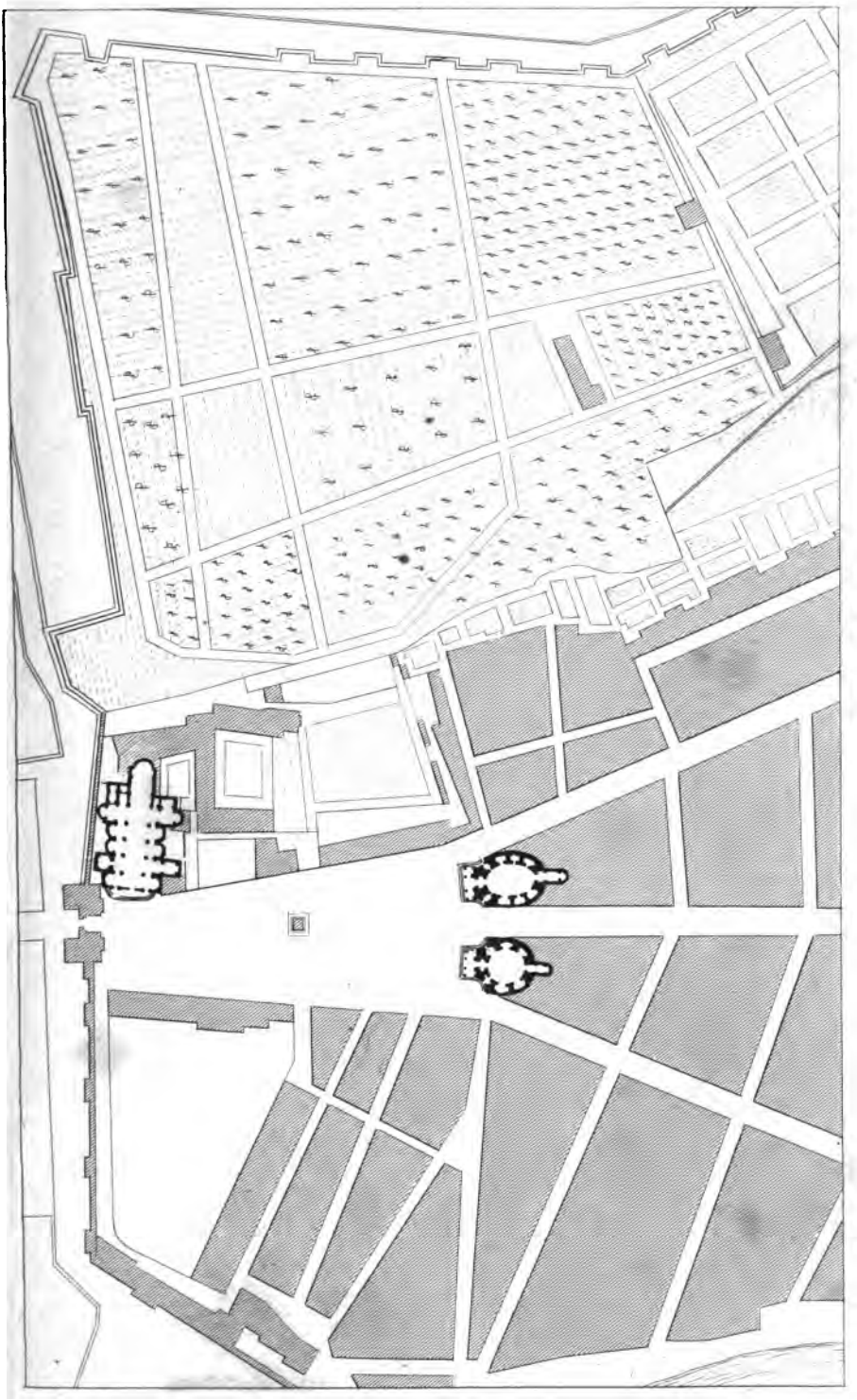

Plan du monte Pincio et quartier adjacent avant l'administration française.

Digitized by Google

Digitized by Google

Pianta del Giardino del monte Pincio 1813.

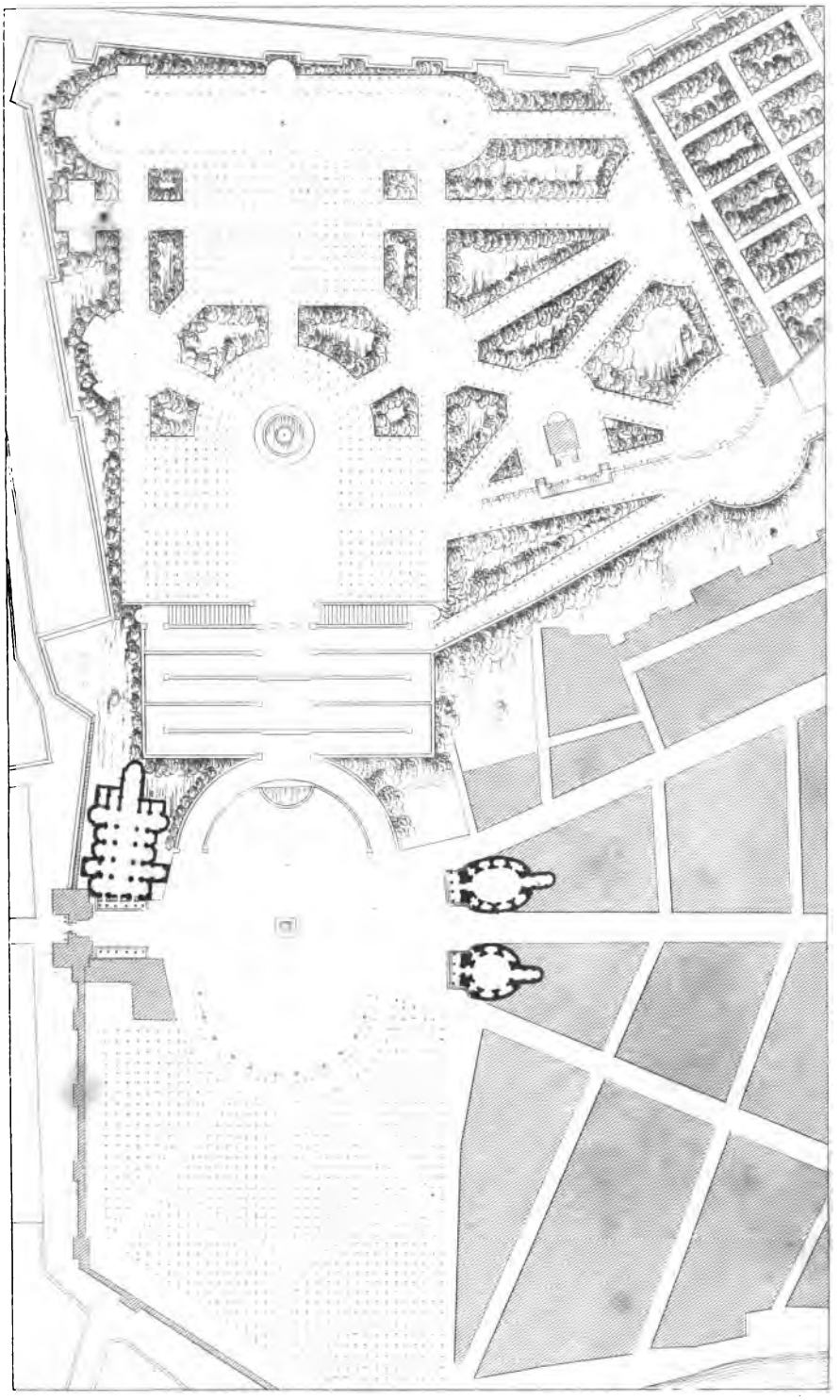

Plan du Jardin du monte Pincio avec le projet de plantation entre la Place du Peuple et le Tibre. 1813.

Digitized by Google

Digitized by Google

Prospetto del Giardino del Monte Pincio secondo i piani dell'amministrazione Francese 1813.



Vue du Jardin du Monte Pincio suivant les projets de l'Administration Française éxecutée pour la plus grande partie, en 1813.

Digitized by Google

Digitized by Google

Piazza della Colonna Trajana.



Echelle de Mètres.

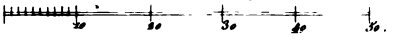

Plan de la Nouvelle Place de la Colonne Trajane.

Digitized by Google

Digitized by Google

Sezzione nella Piazza che circonda la Colonna Trajana.



Coupe dans le sens de la longueur de la place inférieure qui entoure la Colonne Trajane.

Digitized by Google

Digitized by Google

Pianta della Piassa del Panteon secondo i progetti del amministrazione francese.

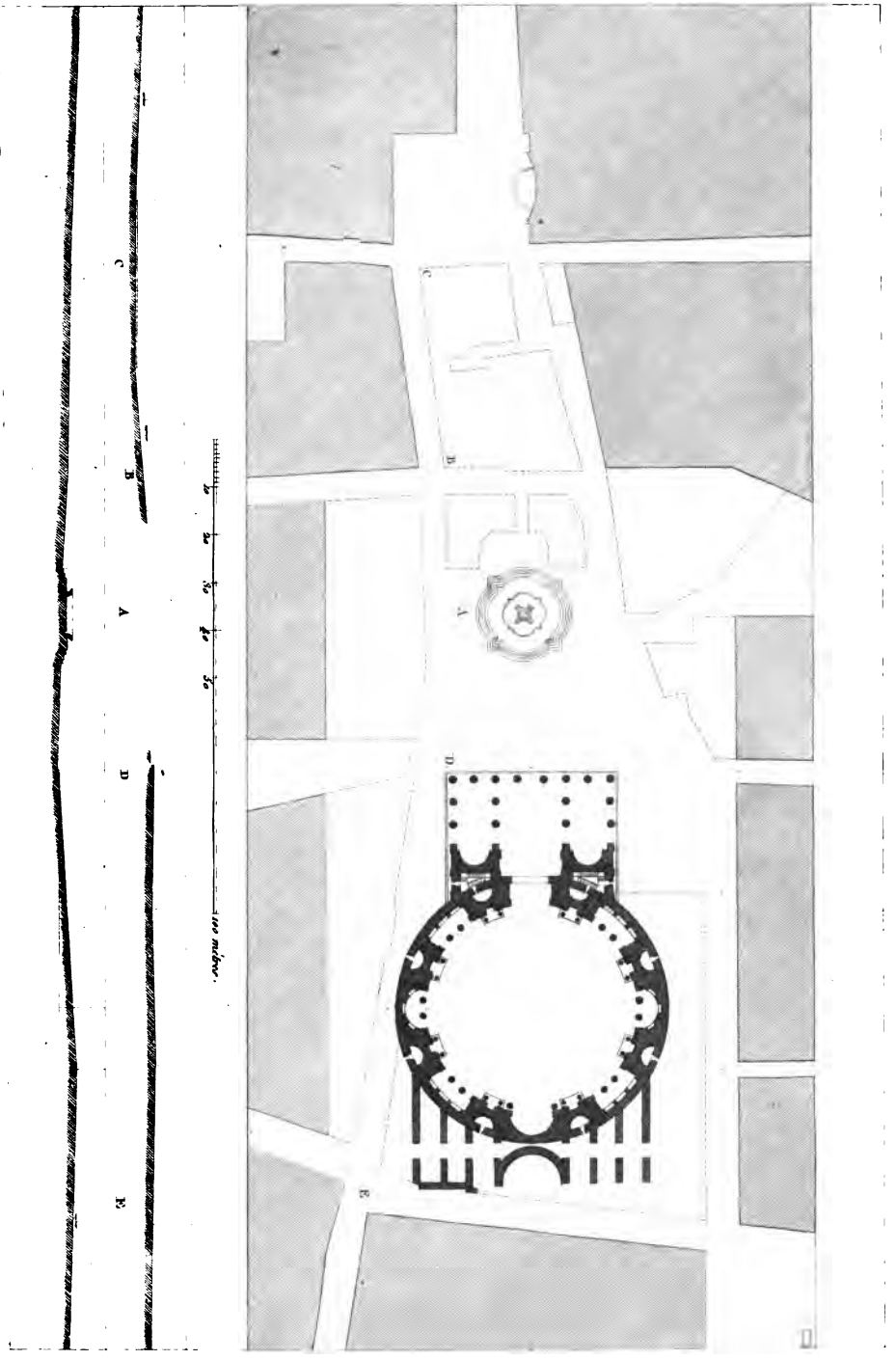

Plan de la Place du Panthéon agrandie suivant les projets de l'Administration française.

Digitized by Google

Digitized by Google

Pianta della Piassa di Trevi secondo i pregetti dell amministrazione francese.

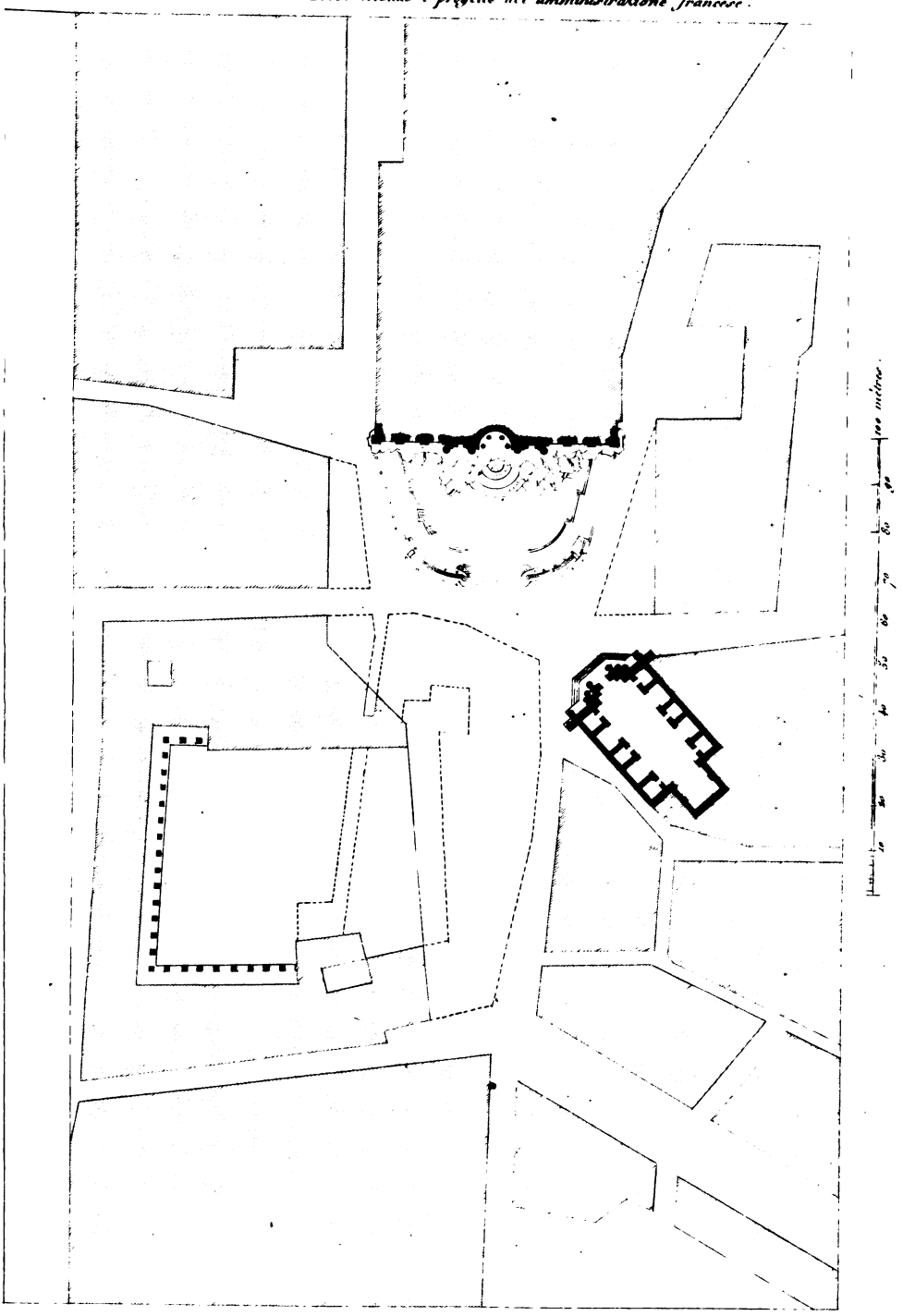

Plan de la Place de Trevi agrandie suivant les projets de l'Administration française.

Digitized by Google

Digitized by Google

Pianta della strada che conduce alla basilica di S.t Pietro secondo i progetti dell'amministrazione francese.

Plan de la rue qui conduit à S.t Pierre élargie suivant les projets de l'Administration française.

Digitized by Google

Digitized by Google

Digitized by Google

AVERTISSEMENT.

Pour cette seconde édition, les noms des rues de Rome ont été ajoutés dans les cartes qui composent le plan de cette ville. Ils manquaient presque tous dans la première.

Imprimerie de Bruneau, rue Croix-des-Petits-Champs, 33.

Digitized by Google

Digitized by Google

Digitized by Google

Pianta della strada che conduce alla basilica di S.t Pietro secondo i progetti dell'amministrazione francese.

Plan de la rue qui conduit à S.t Pierre élargie suivant les projets de l'Administration française.

Digitized by Google

Digitized by Google

Digitized by Google

AVERTISSEMENT.

Pour cette seconde édition, les noms des rues de Rome ont été ajoutés dans les cartes qui composent le plan de cette ville. Ils manquaient presque tous dans la première.

Imprimerie de Brunéau, rue Croix-des-Petits-Champs, 33.

Digitized by Google

Digitized by Google

Digitized by Google

Digitized by Google

Digitized by Google

3 2044 015 720 220

Digitized by Google

Digitized by Google